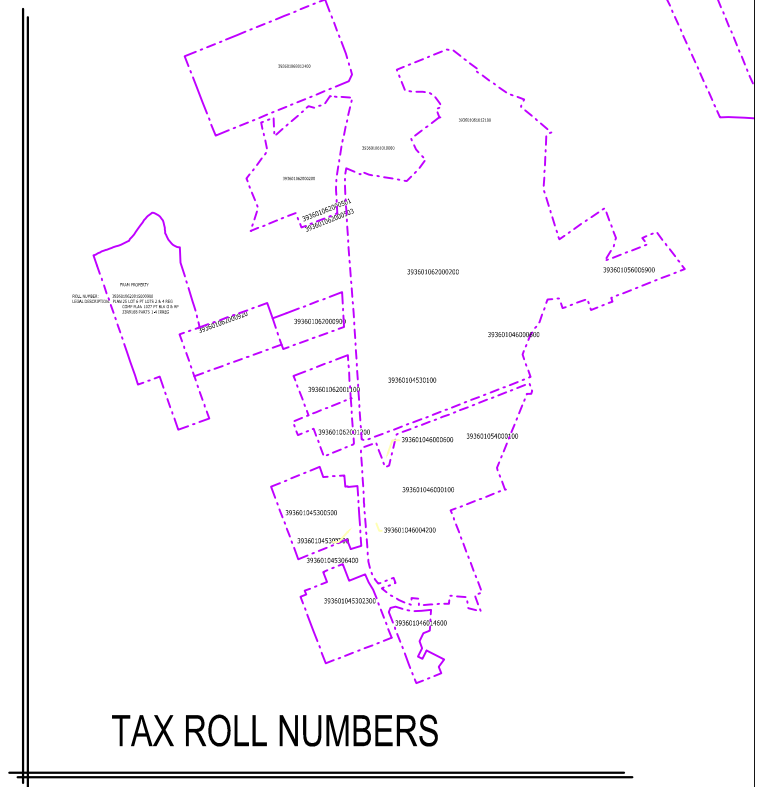
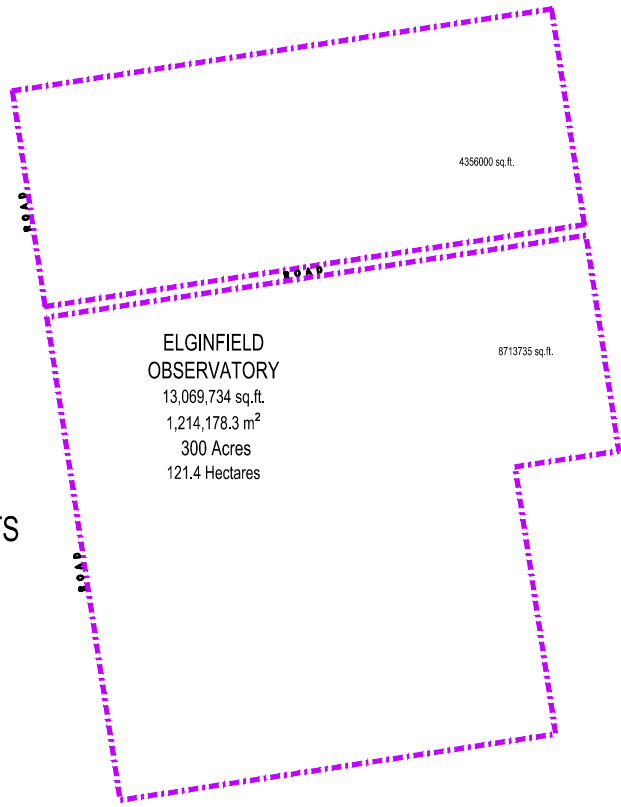
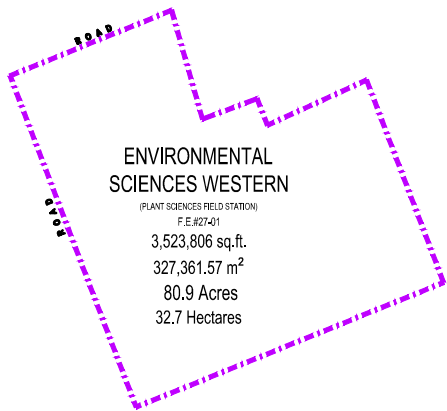
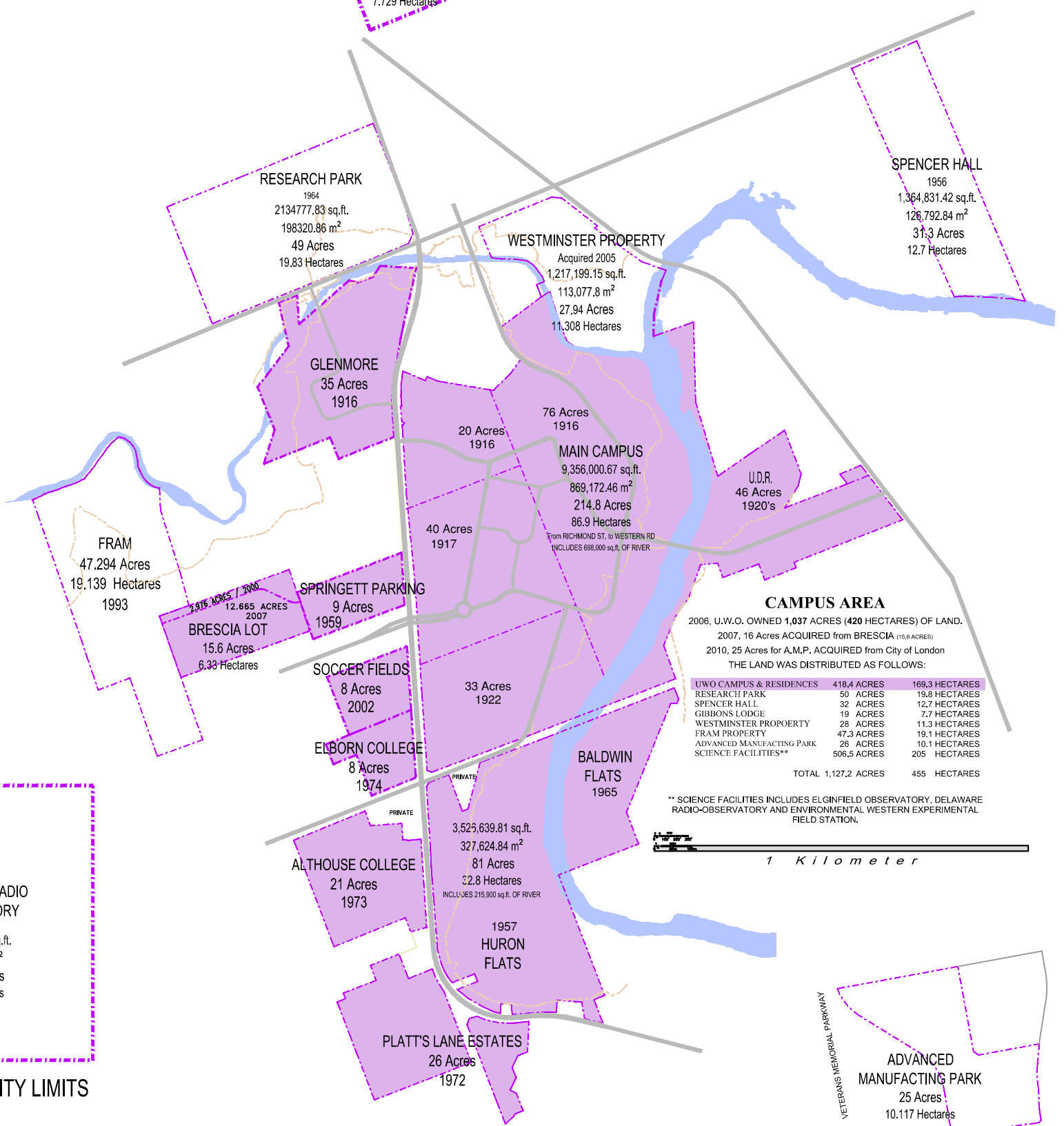


U.W.O. PROPERTY OUTSIDE CITY LIMITS



TAX ROLL NUMBERS

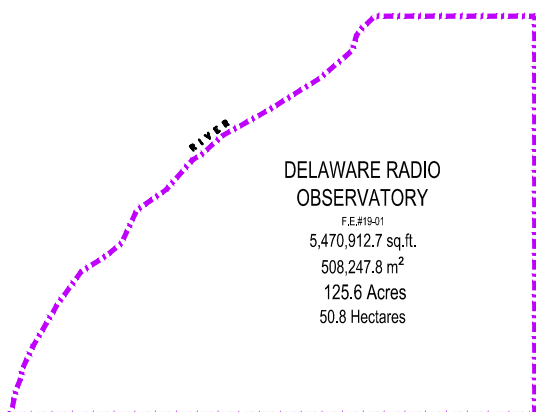


**CAMPUS AREA**

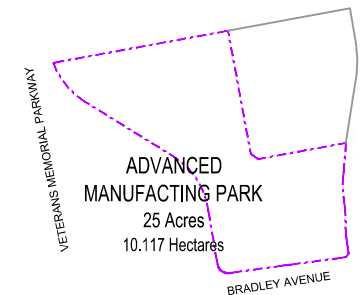
2006, U.W.O. OWNED 1,037 ACRES (420 HECTARES) OF LAND.  
 2007, 16 Acres ACQUIRED from BRESCIA (15.6 ACRES)  
 2010, 25 Acres for A.M.P. ACQUIRED from City of London  
 THE LAND WAS DISTRIBUTED AS FOLLOWS:

PROPERTY	ACRES	HECTARES
UWO CAMPUS & RESIDENCES	418.4	169.3
RESEARCH PARK	50	19.8
SPENCER HALL	32	12.7
GIBBONS LODGE	19	7.7
WESTMINSTER PROPOERTY	28	11.3
FRAM PROPERTY	47.3	19.1
ADVANCED MANUEACTING PARK	26	10.1
SCIENCE FACILITIES**	506.5	205
<b>TOTAL</b>	<b>1,127.2</b>	<b>455</b>

\*\* SCIENCE FACILITIES INCLUDES ELGINFIELD OBSERVATORY, DELAWARE RADIO-OBSERVATORY AND ENVIRONMENTAL WESTERN EXPERIMENTAL FIELD STATION.



U.W.O. PROPERTY OUTSIDE CITY LIMITS



# PLAN of U.W.O. PROPERTY

